



Estd:1986

# SJC INSTITUTE OF TECHNOLOGY

VTU Affiliated, AICTE Approved, Accredited by NAAC & NBA, Gold Rated by QS I-Gauge  
Chickballapur - 562 101, Karnataka



www.sjcit.ac.in

## CRITERION 4 - INFRASTRUCTURE AND LEARNING RESOURCES

### 4.1: Physical Facilities

#### 1. Infrastructure Facilities

SJCIT, well known for serene lush green campus, spread over 64 acres with total built up area of 44,850 sq.mts is committed to achieve academic excellence by providing quality education. The passion of the management to provide best to the stakeholders has created a conducive environment with infrastructure of global standards for curricular and co-curricular activities. Along with infrastructural facilities provided in surplus to those defined by regulatory authorities, incremental up gradation of the facilities is also undertaken to cater teaching learning.



SJCIT Campus Key Plan

---

**Carpet Area of Buildings**

<b>Building</b>	<b>Carpet Area (Sq. mt.)</b>
<b>Administrative Block (3 Floors)</b>	<b>6696</b>
<b>Academic Block (3 Floors)</b>	<b>8879</b>
<b>Mechanical Block (3 Floors)</b>	<b>5990</b>
<b>IT Block (5 Floors)</b>	<b>10700</b>
<b>B G S Auditorium &amp; HRD</b>	<b>3717</b>
<b>Aeronautical &amp; Aerospace Engg. Block</b>	<b>8868</b>
<b>Transportation Block</b>	<b>1050</b>
<b>Sports Block (Indoor &amp; Pavilion)</b>	<b>1985</b>
<b>Hostel</b>	<b>9698</b>
<b>TOTAL</b>	<b>44850</b>

**As per the Norm required: 7.5 Acres**




**Available: 64 Acres**


**Floor wise list of Class Rooms, laboratories, Seminar Halls, Dept. office, HOD/ Principal Room, Staff Rooms, Store room, UPS rooms, R & D Centre and Activity Room in various Blocks.**





Sl. No.	Block	Floors	Class rooms	Labs	Seminar hall	Dept. office	HOD / Principal room	Staff room	Store room	UPS room	R & D Centre	Activity room	
1	Administrative block	Ground Floor	03	04	-	-	02	02	01	01	01	-	
		1 <sup>st</sup> floor	03	-	-	-	03	01	-	01	-	-	-
		2 <sup>nd</sup> floor	06	-	-	-	-	01	03	-	01	01	01
2	Academic block	Ground Floor	-	07	-	-	-	06	01	02	01	-	
		1 <sup>st</sup> floor	09	03	-	02	01	07	01	01	-	-	
		2 <sup>nd</sup> floor	06	06	02	02	01	08	01	01	-	-	
3	IT Block	Ground Floor	02	04	-	-	-	04	01	01	-	-	
		1 <sup>st</sup> floor	03	03	-	-	01	03	-	01	-	-	
		2 <sup>nd</sup> floor	02	-	01	01	01	02	-	01	-	-	
		3 <sup>rd</sup> Floor	04	02	-	01	01	02	01	01	-	-	
		4 <sup>th</sup> floor	04	01	01	-	01	03	-	01	-	-	
4	Mechanical Block	Ground Floor	-	10	-	-	-	03	01	01	01	-	
		1 <sup>st</sup> floor	02	-	01	01	01	01	01	-	-	-	
		2 <sup>nd</sup> floor	04	-	-	-	-	03	-	-	-	-	
5	Aeronautical Block	Ground Floor	-	05	-	-	-	-	01	01	-	-	
		1 <sup>st</sup> floor	-	05	01	01	01	01	-	-	-	-	
		2 <sup>nd</sup> floor	05	-	-	-	01	02	-	-	-	-	
6	MBA Block	Ground Floor	-										
		1 <sup>st</sup> floor	02						01	01			
		2 <sup>nd</sup> floor	02			01	01						
<b>Total</b>			<b>57</b>	<b>50</b>	<b>06</b>	<b>12</b>	<b>14</b>	<b>47</b>	<b>11</b>	<b>14</b>	<b>04</b>	<b>01</b>	

  
**Principal**  
 S J C Institute of Technology  
 Chickballapur - 562 101

Sl. No.	Block	Area in Sq. mts	Geotag Photos
1	Administrative Block	6696	 <p>Kothanoor, Karnataka, India  9PWH+24G, Kothanoor, Karnataka 562103, India  Lat 13.395498°  Long 77.727979°  21/07/22 11:36 AM</p>
2	Academic Block – (CED & ECE)	8879	 <p>Kothanoor, Karnataka, India  9PWH+3HF, Kothanoor, Karnataka 562103, India  Lat 13.394983°  Long 77.728591°  21/07/22 11:34 AM</p>
3	Mechanical Block	5990	 <p>Kothanoor, Karnataka, India  9PWG+8Q2, Kothanoor, Karnataka 562103, India  Lat 13.395899°  Long 77.727022°  21/07/22 12:15 PM</p>

4	IT Block (CSE, ISE & AI)	10700	
5	Aeronautical/ Aerospace Engineering Block	8868	
6	B G S Auditorium /MBA Block	3717	

7	Sports Block	Indoor- 1295 Pavilion - 690	 <p>Chikkaballapur, Karnataka, India SJCIT Sports Complex, Chikkaballapur, Karnataka 562103, India Lat 13.39424° Long 77.731123° 12/09/22 01:46 PM</p>  <p>Chikkaballapur, Karnataka, India SJCIT Sports Complex, Chikkaballapur, Karnataka 562103, India Lat 13.39465° Long 77.730882° 21/09/22 12:17 PM</p>  <p>Chikkaballapur, Karnataka, India SJCIT Sports Complex, Chikkaballapur, Karnataka 562103, India Lat 13.394088° Long 77.730664° 12/09/22 01:48 PM</p>
8	Boys Hostel Block Block – 1 Block – 2 Block - 3	5301 1299 3098	 <p>Kothanoor, Karnataka, India 9PVG+FHQ, Kothanoor, Karnataka 562103, India Lat 13.394378° Long 77.725776° 21/07/22 12:07 PM</p>  <p>Kothanoor, Karnataka, India 9PVF+XWC, Kothanoor, Karnataka 562103, India Lat 13.39453° Long 77.724812° 17/09/22 11:54 AM</p>  <p>Kothanoor, Karnataka, India 9PVG+FHQ, Kothanoor, Karnataka 562103, India Lat 13.394433° Long 77.725271° 17/09/22 11:52 AM</p>

9	Girls Hostel	8532	 <p>Chikballapur, Karnataka, India  Plot No.27, Survey No.125 KIADB Industrial Estate, Karnataka 562101, India  Lat 13.412654°  Long 77.733439°  02/08/22 06:32 PM</p>  <p>PU College  Chikballapur, Karnataka, India  Plot No.27, Survey No.125 KIADB Industrial Estate, Karnataka 562101, India  Lat 13.412676°  Long 77.733501°  02/08/22 05:20 PM</p>
10	Transportation Block	1050	 <p>Chikballapur, Karnataka, India  SJCIT Sports Complex, Chikballapur, Karnataka 562103, India  Lat 13.394312°  Long 77.730749°  21/07/22 12:22 PM</p>  <p>Chikballapur, Karnataka, India  9PVH+JW3, Chikballapur, Karnataka 562103, India  Lat 13.394132°  Long 77.730111°  21/07/22 12:22 PM</p>

College Infrastructure: [Click here](#) for college infrastructure video